

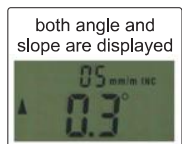
## BUILT-IN BLUETOOTH DIGITAL LEVELS AND SLOPE METERS

BACKLIGHT

WORKING TEMPERATURE  
0°C~ 50°C

ABSOLUTE  
LEVEL

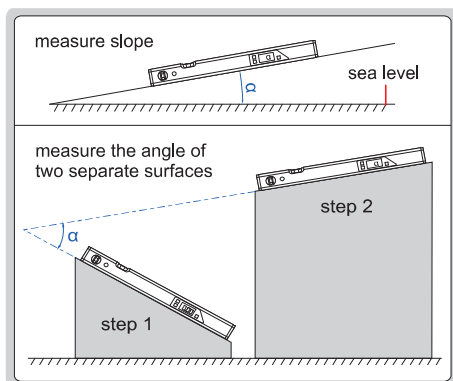
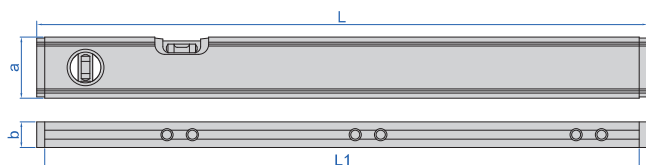
BUILT-IN BLUETOOTH



4910-400WL




4910-600WL



- With transverse and longitudinal vials
- Used as level and slope meter, can measure the angle of two separate surfaces
- Aluminum frame, magnetic bottom
- The sea level is permanently set inside the chip, zero setting is not needed when batteries are replaced
- Buttons: ON/OFF, absolute and incremental measurement, keep the reading, buzzer alarm (not for 4910-400WL), unit (mm/m, %, in/ft), conversion (not for 4910-400WL), backlight
- The display flips over when the bottom faces up
- Built-in Bluetooth, transmission distance is 10 meters (under the condition of no obstruction and no electromagnetic interference)
- Android and iPhone APP are included
- Two AAA batteries
- Automatic power off

Android and iPhone APP (included)  
can choose real-time display (continuous transmission) or single transmission



Code	Range	Resolution	Accuracy	Remark *	L	L1	a	b
4910-400WL	0~360° (90°×4)	angle: 0.1°	±0.2°	both angle and slope are displayed (slope is calculated by angle)	416	400	50	21
4910-600WL	0~360° (90°×4)	at 0° and 90°: 0.05° ; at others: 0.1°	at 0° and 90°: ±0.1° ; at others: ±0.2°	at 0° and 90° buzzer alarm	600	585	60	25

\* mm/m=tan(°)×1000, for example: 0.3°=tan (0.3)×1000=5mm/m